

Government Structure

Support Services

Manager

Thomas M. Markus (248) 644-1800

Director of Community Development

Vacant (248) 644-1800

Chamber of Commerce Executive Director

Christine Winans (248) 644-1700

2001 Tax Rates

School District	Homestead	Non Homestead
Birmingham	\$43.99	\$50.96

Source: O.C. Equalization; rates per \$1000 State Equalized Value

Private Schools / Colleges

Private Schools

Eton Academy, Gateway Montessori, Holy Name, Our Shepherd Lutheran, The Roeper Schools

Colleges and Universities

Extension courses at Oakland University, Wayne State University

OAKLAND COUNTY PLANNING AND ECONOMIC DEVELOPMENT

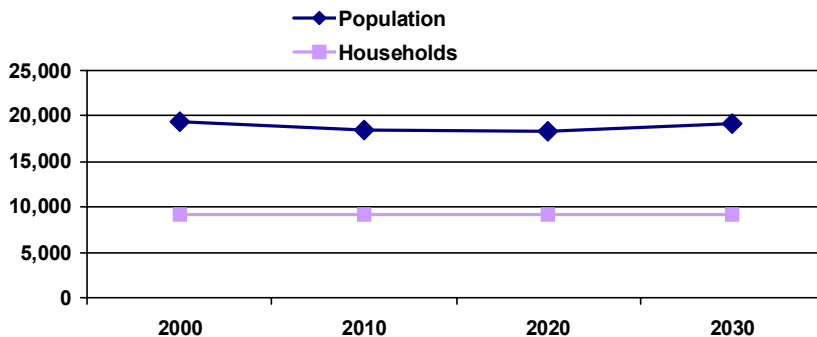
The City of Birmingham is a vibrant, prosperous community, with a population of almost 20,000. Covering only 4.73 square miles, the community is able to maintain the feel of a small town, while experiencing the benefits of an affluent urban area. The City has a lively, pedestrian-friendly downtown offering one of the Midwest's premiere shopping districts. A diverse assortment of fine shops, restaurants, art galleries, antique dealers, and clothiers await visitors. No matter where you park, you can walk the entire shopping district or enjoy two hours of free parking in any of the municipal parking structures. Quarton Lake is nestled in the residential heart of the city. Its quiet banks, where ducks, geese and swans feel at home are a lovely place to take a stroll. Little folk and seniors are allowed to fish from the banks; in winter there is ice skating. In a city with so many cultural and recreational amenities this indeed is a place to "live, shop, and play."

Public School Profile

Community	School District	Year	FTE Enrollment	Dropout Rate
Birmingham	Birmingham	2001	7,620	1.2%

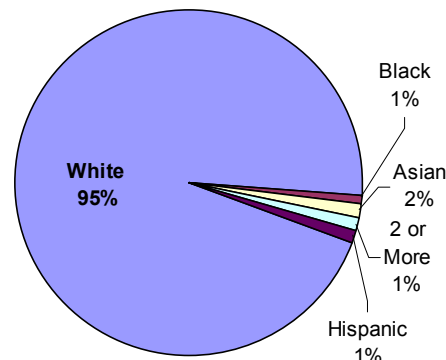
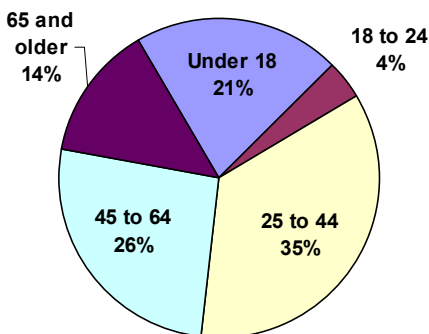
Source: Oakland Schools; Summaries Surveys

Population and Household Projections



Source: SEMCOG

2000 Population by Age and Race



Source: U.S. Census Bureau, 2000

Industry Employment

Industry Type	Number Employed
Ag., forestry, fishing, hunting and mining	0
Arts, Entertainment, Rec., Hotels and Food	462
Construction	437
Ed., Health and Social Services	1,815
Finance, Insurance and Real Estate	1,094
Information	422
Manufacturing	1,681
Other Services (except public admin.)	326
Prof., scientific, mgmt., admin and waste mgmt.	2,448
Public Administration	211
Retail trade	959
Transportation, warehousing, utilities	78
Wholesale Trade	539

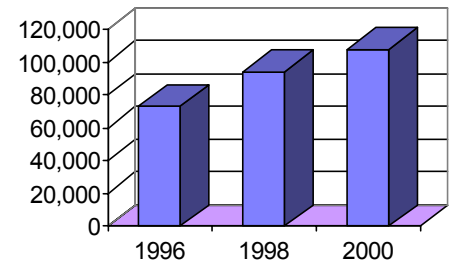
Local Unemployment

Year	Rate	Total Workforce
1997	1.6%	13250
1998	1.4%	13475
1999	1.4%	13775
2000	1.2%	14100
2001	2.2%	13825

Source: MI Dept. of Career Development

Quality of Life

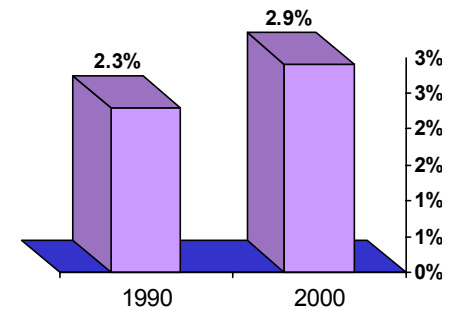
Median Household Income



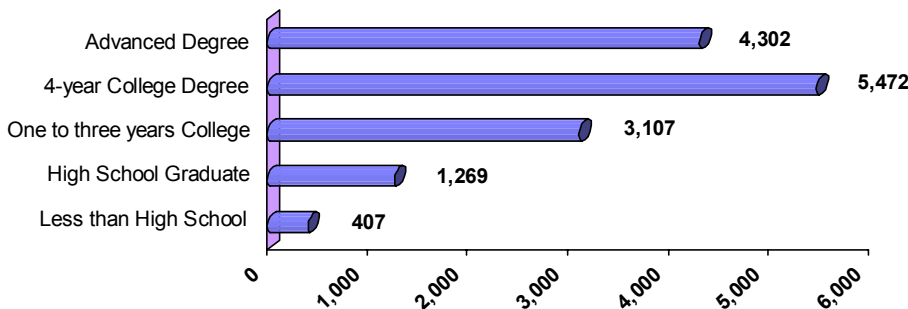
Occupational Employment

Occupation Type	Number Employed
Construction, extraction and maintenance	402
Farming, fishing and forestry	9
Mgmt, Professional and related	6,670
Production, transportation and material moving	252
Sales and Office	2,657
Service	482

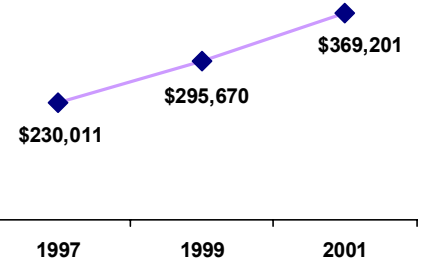
Change in Poverty



Educational Attainment of People Over 25 Years of Age



Average Housing Costs



Manufactured Housing

Year	# of Parks	# of Units
1990	0	0
2000	0	0

Source: SEMCOG

OAKLAND COUNTY PLANNING AND ECONOMIC DEVELOPMENT

For more information contact:
 Daniel P. Hunter, Manager
 Oakland County Planning and Economic
 Development Services
 1200 North Telegraph Road, Dept. 412
 Pontiac, Michigan 48341
 www.co.oakland.mi.us
 ph:248 858 0720 fax: 248 975 9555